



Baltimore SSO

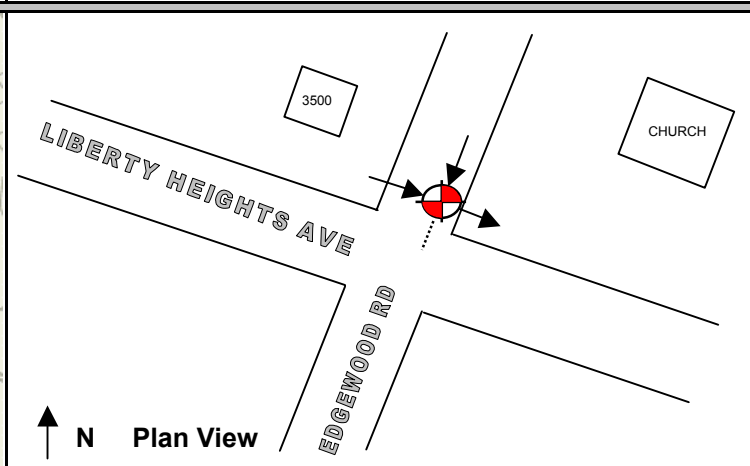
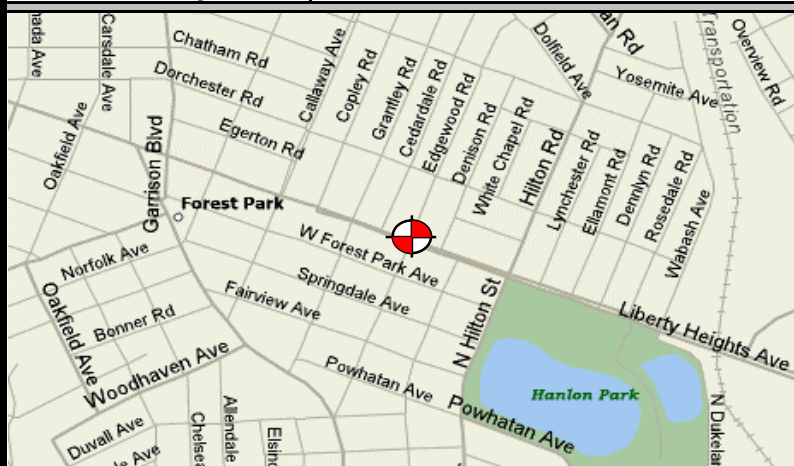
Site Investigation Report

a division of ADS Corporation

FM Initials: DF

Project: 10 Gwynns Run System Improvements

Site Name:	10_60S	Monitor Series:	4000 WR	Monitor S/N:		Manhole #:		Investigation Information: Upstream Input: (L/S, P/S) DNI Upstream Manhole: Downstream Manhole: Depth of Flow: 5.5" + - .25 Description of Site Hydraulics: FAIRLY SMOOTH
Address / Location:	Liberty Heights Ave. & Edgewood Rd.	Map Page #:		Map Grid #:				
		Pipe Height:	7.5"	Pipe Width:	7.5"			
Access:	Drive	IP Address:	CDPD					
		GPS Coords:	N DD.dddd 39 19.515		W DD.dddd 076 40.474			
Date/Time of Investigation:	2/16/2005							

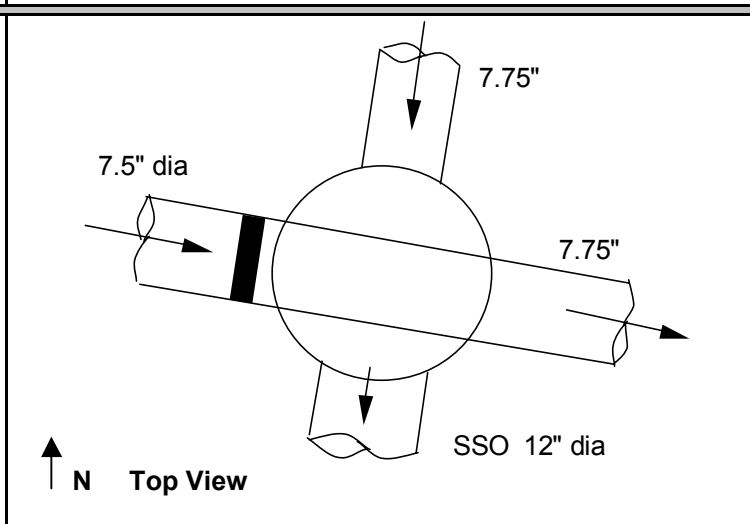
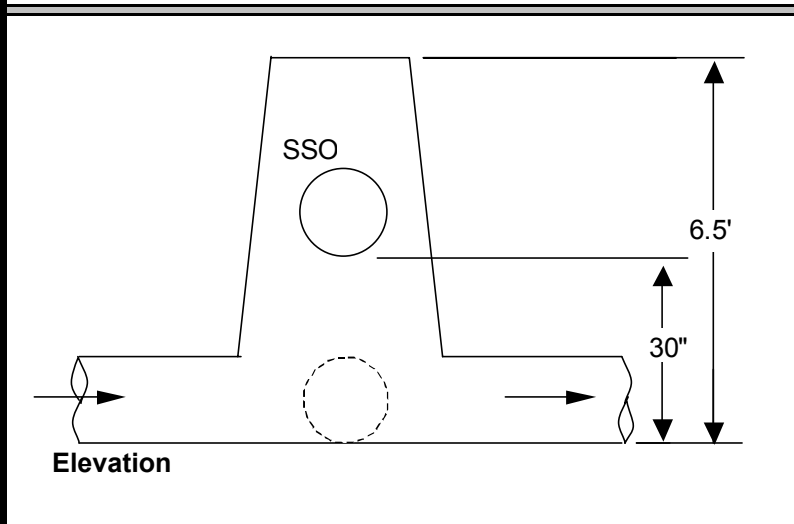


Manhole Information:	
Manhole Depth:	6.5'
Manhole Material / Condition:	Coated / Fair
Active Drop Connections?	No
System Character:	
<input checked="" type="checkbox"/>	Residential
<input type="checkbox"/>	Commercial
<input type="checkbox"/>	Industrial

Notes: 8-in. Influent & Effluent pipes along Liberty Heights Ave are lined.

Legend:
 Cast Iron Flap Valve
 Sensor Location

N.T.S.- Not to scale



The monitoring period was suspended as of March 31, 2006.